



V.S.P.M.A.H.E
OUR UNITS

- N.K.P. Salve Institute Of Medical Sciences & Research Centre
- Lata Mangeshkar Hospital
- Ranjeet Deshmukh Dental College & Research Centre
- V.S.P.M. College Of Physiotherapy & Research Centre
- V.S.P.M. College Of Nursing & Research Centre
- Ranjeet Deshmukh Superspeciality Annex

EMERGENCY
←



4233+2CP, Digdoh Hills, Police Nagar, Nildoh ct, Nagpur, Maharashtra 440016, India

Latitude
21.10256325°

Longitude
79.00350575°

Local 02:35:40 PM
GMT 09:05:40 AM

Altitude 338 meters
Friday, 13.12.2024

Note : Ranjeet Deshmukh Dental College and Research Centre



 **GPS Map
Camera Lite**

4233+37J, Digdoh Hills, Police Nagar, Nagpur, Digdoh, Maharashtra 440016, India

Latitude
21.10278053°

Longitude
79.00337583°

Local 02:36:13 PM
GMT 09:06:13 AM

Altitude 338 meters
Friday, 13.12.2024

Note : Temple



 **GPS Map
Camera Lite**

Digdoh Hills, 4233+89W, Hingna Road, near Lata Mangeshkar Hospital, Digdoh, Digdoh Hills, Police Nagar, Nagpur, Digdoh, Maharashtra 440016, India

Latitude
21.10312125°

Longitude
79.00312357°

Local 02:37:08 PM
GMT 09:07:08 AM

Altitude 333 meters
Friday, 13.12.2024

Note : Temple



Digdoh Hills, 4233+89W, Hingna Road, near Lata Mangeshkar Hospital, Digdoh, Digdoh Hills, Police Nagar, Nagpur, Digdoh, Maharashtra 440016, India

Latitude
21.10332732°

Longitude
79.00311229°

Local 02:37:37 PM
GMT 09:07:37 AM

Altitude 331 meters
Friday, 13.12.2024

Note : Amphitheatre



 **GPS Map**
Camera Lite

Digdoh Hills, 4233+89W, Hingna Road, near Lata Mangeshkar Hospital, Digdoh, Digdoh Hills, Police Nagar, Nagpur, Digdoh, Maharashtra 440016, India

Latitude
21.1033291°

Longitude
79.0031141°

Local 02:37:38 PM
GMT 09:07:38 AM

Altitude 331 meters
Friday, 13.12.2024

Note : Amphitheatre



 **GPS Map
Camera Lite**

Digdoh Hills, 4233+89W, Hingna Road, near Lata Mangeshkar Hospital, Digdoh, Digdoh Hills, Police Nagar, Nagpur, Digdoh, Maharashtra 440016, India

Latitude
21.10332947°

Longitude
79.00311475°

Local 02:37:40 PM
GMT 09:07:40 AM

Altitude 331 meters
Friday, 13.12.2024

Note : Amphitheatre



 **GPS Map**
Camera Lite

4233+37J, Digdoh Hills, Police Nagar, Nagpur, Digdoh, Maharashtra 440016, India

Latitude
21.10310272°

Longitude
79.00293663°

Local 02:38:12 PM
GMT 09:08:12 AM

Altitude 333 meters
Friday, 13.12.2024

Note : Amphitheatre



4233+37J, Digdoh Hills, Police Nagar, Nagpur, Digdoh, Maharashtra 440016, India

Latitude
21.10310244°

Longitude
79.00293891°

Local 02:38:14 PM
GMT 09:08:14 AM

Altitude 333 meters
Friday, 13.12.2024

Note : Amphitheatre



RESOURCE LEARNING CENTER



4233+37J, Digdoh Hills, Police Nagar, Nagpur, Digdoh, Maharashtra 440016, India

Latitude
21.10270614°

Longitude
79.00276071°

Local 02:38:48 PM
GMT 09:08:48 AM

Altitude 333 meters
Friday, 13.12.2024

Note : Amphitheatre



 **GPS Map
Camera Lite**

217/H, Police Nagar, Digdoh, Nagpur, Maharashtra 440016, India

Latitude
21.10303692°

Longitude
79.00262779°

Local 02:39:18 PM
GMT 09:09:18 AM

Altitude 333 meters
Friday, 13.12.2024

Note : Amphitheatre



GPS Map
Camera Lite

Lata Mangeshkar Hospital, 4223 F54, Police Nagar CRPF Rd, Digdoh Hills, Police Nagar,
Nagpur, Digdoh, Maharashtra 440016, India

Latitude
21.10118373°

Longitude
79.00330314°

Local 02:40:27 PM
GMT 09:10:27 AM

Altitude 347 meters
Friday, 13.12.2024

Note : Amphitheatre



 **GPS Map
Camera Lite**

767, Police Nagar, Digdoh, Nagpur, Maharashtra 441108, India

Latitude
21.10097214°

Longitude
79.00303918°

Local 02:44:38 PM
GMT 09:14:38 AM

Altitude 347 meters
Friday, 13.12.2024

Note : MGPS



 **GPS Map
Camera Lite**

767, Police Nagar, Digdoh, Nagpur, Maharashtra 441108, India

Latitude
21.10096933°

Longitude
79.00303997°

Local 02:44:40 PM
GMT 09:14:40 AM

Altitude 347 meters
Friday, 13.12.2024

Note : MGPS



 **GPS Map
Camera Lite**

767, Police Nagar, Digdoh, Nagpur, Maharashtra 441108, India

Latitude
21.10091974°

Longitude
79.00297791°

Local 02:45:33 PM
GMT 09:15:33 AM

Altitude 347 meters
Friday, 13.12.2024

Note : casualty

EMERGENCY
आपातकाल



RANJEET DESHMUKH
SUPERSPECIALITY
ANNEXE

LATA MANGESHKAR HOSPITAL

WHEEL CHAIR
CONTACT - CA
Direct no. - 07104 - 669000

GPS Map
Camera Lite

4223+92F, Police Nagar, Nagpur, Digdoh, Maharashtra 440016, India

Latitude
21.10089149°

Longitude
79.00281133°

Local 02:46:38 PM
GMT 09:16:38 AM

Altitude 347 meters
Friday, 13.12.2024

Note : casualty



 **GPS Map
Camera Lite**

4223+92F, Police Nagar, Nagpur, Digdoh, Maharashtra 440016, India

Latitude
21.10101095°

Longitude
79.00294325°

Local 02:47:07 PM
GMT 09:17:07 AM

Altitude 347 meters
Friday, 13.12.2024

Note : casualty



 **GPS Map**
Camera Lite

4223+92F, Police Nagar, Nagpur, Digdoh, Maharashtra 440016, India

Latitude
21.100984°

Longitude
79.0026324°

Local 02:47:41 PM
GMT 09:17:41 AM

Altitude 347 meters
Friday, 13.12.2024

Note : casualty



 **GPS Map**
Camera Lite

4223+92F, Police Nagar, Nagpur, Digdoh, Maharashtra 440016, India

Latitude
21.1009916°

Longitude
79.0026318°

Local 02:48:11 PM
GMT 09:18:11 AM

Altitude 347 meters
Friday, 13.12.2024

Note : casualty



 **GPS Map**
Camera Lite

4223+92F, Police Nagar, Nagpur, Digdoh, Maharashtra 440016, India

Latitude
21.1009896°

Longitude
79.0026261°

Local 02:48:50 PM
GMT 09:18:50 AM

Altitude 347 meters
Friday, 13.12.2024

Note : casualty



 **GPS Map**
Camera Lite

4222+FXC, Police Nagar, Nagpur, Digdoh, Maharashtra 440016, India

Latitude
21.10118147°

Longitude
79.00226061°

Local 02:50:19 PM
GMT 09:20:19 AM

Altitude 347 meters
Friday, 13.12.2024

Note : Blood bank



LMH

लता मंगेशकर हॉस्पिटल

LATA MANGESHKAR HOSPITAL

बाह्य रुग्ण विभाग
(CHARITABLE HOSPITAL)

OPD BLOCK
(घर्मलय रुग्णालय)

लता मंगेशकर हॉस्पिटल
बाह्य रुग्ण विभाग
ओपीडी ब्लॉक
पत्ता : ४२२२+५५८, पोलीस नगर, नागपूर, महाराष्ट्र ४४००१६

GPS Map
Camera Lite

4222+FXC, Police Nagar, Nagpur, Digdoh, Maharashtra 440016, India

Latitude
21.10134893°

Longitude
79.00220596°

Local 02:50:38 PM
GMT 09:20:38 AM

Altitude 347 meters
Friday, 13.12.2024

Note : LMH OPD

ATM



ARVIND SAHAKARI BANK LTD.

अरविंद
सहकारी बँक लि.
पत्ता: दिवदि, नागपूर
(पिन: 440016)

महिला सन्मान
सोने तारण
कर्ज योजना

महिलांसाठी विशेष अकार्यक सोने तारण कर्ज योजना
१ सर्व महिलांसाठी अकार्यक योजना
२ महिलांच्या मुलांक-वयाच्या ४५ टक्के पर्यंत कर्ज
३ कर्ज रकम ६.२५ टक्के व्याजदर (५५० पेने प्रतिमाह)
४५० महिन्यांसाठी कर्ज सुविधा उपलब्ध
५ वार्षिक २० सिंगल सेवे साठी सातत्याने सुविधा
६ सरासरी नव देणारी सुविधा उपलब्ध
७ विधवा सर्व शाखांमध्ये योजना सुरू.

डॉ. आशिषराय देशमुख
अध्यक्ष

अरविंद
सहकारी बँक लि.

महिला सन्मान
मुदत ठेव
योजना

महिलांसाठी विशेष अकार्यक मुदत ठेव योजना
१ सर्व महिलांसाठी अकार्यक
२ वर्षांकरिता मुदत ठेवीवर ६ टक्के व्याजदर.
३ धना संचालन मुदतीपूर्वी रक्कम काढण्याची सोय
४.०० टक्के व्याजदर.
४ मुदत ठेवीवर कर्ज सुविधा उपलब्ध
५ बँकेच्या सर्व शाखांमध्ये योजना सुरू.

डॉ. आशिषराय देशमुख
अध्यक्ष

 **GPS Map**
Camera Lite

4222+MV5, inside lata mangeshkar hospital, Police Nagar, Nagpur, Digdoh, Maharashtra
440016, India

Latitude
21.10141995°

Longitude
79.00216302°

Local 02:50:52 PM
GMT 09:20:52 AM

Altitude 347 meters
Friday, 13.12.2024

Note : LMH ATM



 **GPS Map**
Camera Lite

4222+MV5, inside lata mangeshkar hospital, Police Nagar, Nagpur, Digdoh, Maharashtra 440016, India

Latitude
21.10176533°

Longitude
79.00197553°

Local 02:52:09 pm
GMT 09:22:09 am

Altitude 341 meters
Friday, 13.12.2024

Note : Pharmacy



 **GPS Map**
Camera Lite

4222+XH6, inside Lata Mangeshkar Hospital, Police Nagar, Nagpur, Digdoh, Maharashtra 440016, India

Latitude

21.1024343°

Longitude

79.0014475°

Local 02:52:52 pm

GMT 09:22:52 am

Altitude 341 meters

Friday, 13.12.2024

Note : Pharmacy



 **GPS Map**
Camera Lite

4222+XH6, inside Lata Mangeshkar Hospital, Police Nagar, Nagpur, Digdoh, Maharashtra
440016, India

Latitude
21.10245863°

Longitude
79.0016419°

Local 02:53:14 pm
GMT 09:23:14 am

Altitude 341 meters
Friday, 13.12.2024

Note : Tapi Hostel



 **GPS Map**
Camera Lite

4222+XH6, inside Lata Mangeshkar Hospital, Police Nagar, Nagpur, Digdoh, Maharashtra
440016, India

Latitude
21.1024315°

Local 02:53:41 pm
GMT 09:23:41 am


Note : Salon

Longitude
79.00149973°

Altitude 341 meters
Friday, 13.12.2024



HINDSAGAR HOSTEL

 **GPS Map
Camera Lite**

4222+XHV, Police Nagar, Digdoh, Nagpur, Maharashtra 440016, India

Latitude
21.10248971°

Longitude
79.00146124°

Local 02:53:57 pm
GMT 09:23:57 am

Altitude 341 meters
Friday, 13.12.2024

Note : Hindsagar Hostel



GPS Map
Camera Lite

4222+XHV, Police Nagar, Digdoh, Nagpur, Maharashtra 440016, India

Latitude
21.10273851°

Longitude
79.00138716°

Local 02:54:14 pm
GMT 09:24:14 am

Altitude 336 meters
Friday, 13.12.2024

Note : Gangasagar Hostel



4222+XHV, Police Nagar, Digdoh, Nagpur, Maharashtra 440016, India

Latitude
21.10284736°

Longitude
79.00137371°

Local 02:54:32 pm
GMT 09:24:32 am

Altitude 336 meters
Friday, 13.12.2024

 **GPS Map**
Camera Lite

Note : Vainganga Hostel



 **GPS Map**
Camera Lite

4232+6H5, Police Nagar, Nagpur, Digdoh, Maharashtra 440016, India

Latitude
21.10315423°

Longitude
79.00136404°

Local 02:55:03 pm
GMT 09:25:03 am

Altitude 336 meters
Friday, 13.12.2024

Note : STP plant



 **GPS Map**
Camera Lite

4232+6H5, Police Nagar, Nagpur, Digdoh, Maharashtra 440016, India

Latitude
21.10320506°

Longitude
79.00127134°

Local 02:55:33 pm
GMT 09:25:33 am

Altitude 336 meters
Friday, 13.12.2024

Note : Laundry



 **GPS Map
Camera Lite**

4232+3CF, Police Nagar, Nagpur, Digdoh, Maharashtra 440016, India

Latitude
21.10309629°

Longitude
79.00083718°

Local 02:56:03 pm
GMT 09:26:03 am

Altitude 336 meters
Friday, 13.12.2024

Note : Kanchanganga Hostel



 **GPS Map
Camera Lite**

4232+3CF, Police Nagar, Nagpur, Digdoh, Maharashtra 440016, India

Latitude
21.10262127°

Longitude
79.00098468°

Local 02:56:38 pm
GMT 09:26:38 am

Altitude 336 meters
Friday, 13.12.2024

Note : Himalaya Hostel



 **GPS Map
Camera Lite**

4222+XFF, Police Nagar, Nagpur, Digdoh, Maharashtra 440016, India

Latitude
21.10238978°

Longitude
79.0010641°

Local 02:56:57 pm
GMT 09:26:57 am

Altitude 341 meters
Friday, 13.12.2024

Note : Himsagar Hostel



HINSAGAR

 **GPS Map**
Camera Lite

4222+XFF, Police Nagar, Nagpur, Digdoh, Maharashtra 440016, India

Latitude
21.10238978°

Longitude
79.0010641°

Local 02:56:58 pm
GMT 09:26:58 am

Altitude 341 meters
Friday, 13.12.2024

Note : Himsagar Hostel



 **GPS Map**
Camera Lite

4222+XFF, Police Nagar, Nagpur, Digdoh, Maharashtra 440016, India

Latitude
21.10232259°

Longitude
79.00087663°

Local 02:57:19 pm
GMT 09:27:19 am

Altitude 341 meters
Friday, 13.12.2024

Note : Narmada Hostel

CENTRAL STORE

 **GPS Map**
Camera Lite

4222+XFF, Police Nagar, Nagpur, Digdoh, Maharashtra 440016, India

Latitude
21.10239064°

Longitude
79.00088477°

Local 02:58:00 PM
GMT 09:28:00 AM

Altitude 341 meters
Friday, 13.12.2024

Note : Central Store



 **GPS Map**
Camera Lite

4222+XFF, Police Nagar, Nagpur, Digdoh, Maharashtra 440016, India

Latitude
21.10222994°

Longitude
79.00110206°

Local 02:58:23 PM
GMT 09:28:23 AM

Altitude 341 meters
Friday, 13.12.2024

Note : Hostel Civil



V.S.P.M. A.H.E

- Civil & Hostel Dept. बांधकाम व वसतीगृह विभाग →
- Narmada Girls Hostel / नर्मदा मुलींचे वसतीगृह →
- Central Store मुख्य स्टोअर →
- Himsagar, Himalaya Bldg. →
- हिंदसागर, हिमालय इमारत →
- Kanchanganga Nursing Hostel →
- कांचनगंगा परिचारिका वसतीगृह →
- V.S.P.M. Physiotherapy College & Research Centre ←
- व्ही.एस.पी.एम. भौतिकोपचार महाविद्यालय व संशोधन केंद्र ←
- Vindhyachal (PG) Hostel / विंद्याचल वसतीगृह ↑
- V S.P.M. College Of Nursing & Research Centre ↑
- व्ही.एस.पी.एम. परिचारिका महाविद्यालय व संशोधन केंद्र ↑
- Sahyadri (NRI) Boys Hostel ↑
- सह्याद्री मुलांचे वसतीगृह ↑



4222+XFF, Police Nagar, Nagpur, Digdoh, Maharashtra 440016, India

Latitude
21.1019097°

Longitude
79.00118364°

Local 02:59:01 PM
GMT 09:29:01 AM

Altitude 341 meters
Friday, 13.12.2024

Note : Ranjeet Deshmukh Dental College and research centre

 **VSPM'S COLLEGE OF PHYSIOTHERAPY** 

DIGDOH HILLS, HINGNA ROAD, NAGPUR

 **GPS Map
Camera Lite**

4222+XFF, Police Nagar, Nagpur, Digdoh, Maharashtra 440016, India

Latitude
21.1017853°

Longitude
79.0009268°

Local 02:59:16 PM
GMT 09:29:16 AM

Altitude 341 meters
Friday, 13.12.2024

Note : Physiotherapy College



 **GPS Map**
Camera Lite

4222+XFF, Police Nagar, Nagpur, Digdoh, Maharashtra 440016, India

Latitude
21.10177675°

Longitude
79.00075604°

Local 02:59:35 PM
GMT 09:29:35 AM

Altitude 336 meters
Friday, 13.12.2024

Note : Vindhyachal Hostel



 **GPS Map**
Camera Lite

4X2X+MVX, CRPF Rd, Mihan, Police Nagar, Isasani, Nagpur, Maharashtra 440016, India

Latitude
21.1015926°

Longitude
79.0000831°

Local 03:00:00 PM
GMT 09:30:00 AM

Altitude 343 meters
Friday, 13.12.2024

Note : Nursing college



4X2X+MVX, CRPF Rd, Mihan, Police Nagar, Isasani, Nagpur, Maharashtra 440016, India

Latitude
21.10138329°

Longitude
78.9997468°

Local 03:01:03 PM
GMT 09:31:03 AM

Altitude 341 meters
Friday, 13.12.2024

Note : cricket ground



 **GPS Map**
Camera Lite

4X2X+MVX, CRPF Rd, Mihan, Police Nagar, Isasani, Nagpur, Maharashtra 440016, India

Latitude
21.10138123°

Longitude
78.99974659°

Local 03:01:10 PM
GMT 09:31:10 AM

Altitude 341 meters
Friday, 13.12.2024

Note : cricket ground



 **GPS Map**
Camera Lite

4X2X+MVX, CRPF Rd, Mihan, Police Nagar, Isasani, Nagpur, Maharashtra 440016, India

Latitude
21.10138393°

Longitude
78.99949529°

Local 03:01:40 PM
GMT 09:31:40 AM

Altitude 341 meters
Friday, 13.12.2024

Note : basketball court

SAHYADRI HOSTEL

Akash Wankhede Marg, Police Nagar, Nagpur, Nildoh ct, Maharashtra 440016, India

Latitude
21.10167199°

Longitude
78.99839198°

Local 03:02:16 PM
GMT 09:32:16 AM

Altitude 330 meters
Friday, 13.12.2024

 GPS Map
Camera Lite

Note : Sahayadri Hostel



 **GPS Map**
Camera Lite

4222+9C3, Police Nagar, Nagpur, Digdoh, Maharashtra 440016, India

Latitude
21.10096832°

Longitude
79.00121055°

Local 03:03:52 PM
GMT 09:33:52 AM

Altitude 345 meters
Friday, 13.12.2024

Note : Green Gym



 **GPS Map**
Camera Lite

4222+9C3, Police Nagar, Nagpur, Digdoh, Maharashtra 440016, India

Latitude
21.10101219°

Longitude
79.0012353°

Local 03:04:04 PM
GMT 09:34:04 AM

Altitude 345 meters
Friday, 13.12.2024

Note : Green Gym



589, Police Nagar, Digdoh, Nagpur, Maharashtra 441108, India

Latitude
21.10052382°

Longitude
79.00046188°

Local 03:06:05 PM
GMT 09:36:05 AM

Altitude 343 meters
Friday, 13.12.2024

Note : Biomedical waste Centre



4232+6H5, Police Nagar, Nagpur, Digdoh, Maharashtra 440016, India

Latitude
21.10259198°

Longitude
79.00188765°

Local 03:08:31 PM
GMT 09:38:31 AM

Altitude 337 meters
Friday, 13.12.2024

Note : Library



 **GPS Map**
Camera Lite

4222+XH6, inside Lata Mangeshkar Hospital, Police Nagar, Nagpur, Digdoh, Maharashtra 440016, India

Latitude
21.10245357°

Longitude
79.00201787°

Local 03:08:55 PM
GMT 09:38:55 AM

Altitude 341 meters
Friday, 13.12.2024

Note : Cafeteria

P.G. READING HALL
←



GPS Map
Camera Lite

4233+37J, Digdoh Hills, Police Nagar, Nagpur, Digdoh, Maharashtra 440016, India

Latitude
21.1024955°

Longitude
79.0025774°

Local 03:09:12 PM
GMT 09:39:12 AM

Altitude 333 meters
Friday, 13.12.2024

Note : Central Library

E- LIBRARY



CREATIVITY
IS INTELLIGENCE
HAVING FUN



GPS Map

Camera Lite

4233+37J, Digdoh Hills, Police Nagar, Nagpur, Digdoh, Maharashtra 440016, India

Latitude

21.1024955°

Longitude

79.0025774°

Local 03:09:15 PM

GMT 09:39:15 AM

Altitude 333 meters

Friday, 13.12.2024

Note : Central Library



 **GPS Map
Camera Lite**

4222+MV5, inside lata mangeshkar hospital, Police Nagar, Nagpur, Digdoh, Maharashtra 440016, India

Latitude
21.1013225°

Longitude
79.0017639°

Local 03:09:50 PM
GMT 09:39:50 AM

Altitude 347 meters
Friday, 13.12.2024

Note : Central Library



 **GPS Map
Camera Lite**

4232+6H5, Police Nagar, Nagpur, Digdoh, Maharashtra 440016, India


Latitude
21.1024733°

Longitude
79.0023304°

Local 03:10:07 PM
GMT 09:40:07 AM

Altitude 341 meters
Friday, 13.12.2024

Note : Central Library



 **GPS Map
Camera Lite**

4233+37J, Digdoh Hills, Police Nagar, Nagpur, Digdoh, Maharashtra 440016, India

Latitude
21.1025205°

Longitude
79.0026165°

Local 03:10:24 PM
GMT 09:40:24 AM

Altitude 333 meters
Friday, 13.12.2024

Note : Central Library



 **GPS Map**
Camera Lite

4233+37J, Digdoh Hills, Police Nagar, Nagpur, Digdoh, Maharashtra 440016, India


Latitude
21.10251194°

Longitude
79.00263454°

Local 03:11:43 PM
GMT 09:41:43 AM

Altitude 333 meters
Friday, 13.12.2024

Note : Central Library



When the phone
was tied
with a wire.
Humans were free.

 **GPS Map**
Camera Lite

4233+37J, Digdoh Hills, Police Nagar, Nagpur, Digdoh, Maharashtra 440016, India

Latitude
21.10251683°

Longitude
79.00261896°

Local 03:11:48 PM
GMT 09:41:48 AM

Altitude 333 meters
Friday, 13.12.2024

Note : Central Library



 **GPS Map**
Camera Lite

4232+6H5, Police Nagar, Nagpur, Digdoh, Maharashtra 440016, India

Latitude
21.102534°

Longitude
79.0022425°

Local 03:13:50 pm
GMT 09:43:50 am

Altitude 337 meters
Friday, 13.12.2024

Note : Yello cafe



 **GPS Map**
Camera Lite

4232+6H5, Police Nagar, Nagpur, Digdoh, Maharashtra 440016, India

Latitude
21.1025376°

Longitude
79.0022442°

Local 03:14:10 pm
GMT 09:44:10 am

Altitude 337 meters
Friday, 13.12.2024

Note : Yello cafe



 **GPS Map**
Camera Lite

4232+6H5, Police Nagar, Nagpur, Digdoh, Maharashtra 440016, India

Latitude
21.1026126°

Longitude
79.0023082°

Local 03:14:30 pm
GMT 09:44:30 am

Altitude 337 meters
Friday, 13.12.2024

Note : Yello cafe



 **GPS Map**
Camera Lite

4232+6H5, Police Nagar, Nagpur, Digdoh, Maharashtra 440016, India

Latitude
21.1024788°

Longitude
79.0021995°

Local 03:15:34 pm
GMT 09:45:34 am

Altitude 341 meters
Friday, 13.12.2024

Note : Gym



 **GPS Map**
Camera Lite

4232+6H5, Police Nagar, Nagpur, Digdoh, Maharashtra 440016, India

Latitude
21.1024683°

Longitude
79.0021938°

Local 03:17:07 PM
GMT 09:47:07 AM

Altitude 341 meters
Friday, 13.12.2024

Note : Gym



 **GPS Map**
Camera Lite

4222+MV5, inside lata mangeshkar hospital, Police Nagar, Nagpur, Digdoh, Maharashtra 440016, India

Latitude
21.10212606°

Longitude
79.00213901°

Local 03:18:50 PM
GMT 09:48:50 AM

Altitude 341 meters
Friday, 13.12.2024

Note : Lata Mangeshkar Hospital

FIRST FLOOR पहिला माळा
104 DEAN OFFICE & ADMINISTRATIVE BLOCK 110
PERIODONTICS ORTHODONTICS

WAY TO PRIDE HALL
←

↑
↓
ACCESSIBLE LIFT

In case of fire
आग लगने की स्थिति में
Do Not use Lift
लिफ्ट का उपयोग न करें
In the stairs
सिढ़ीयों से चलें।

GPS Map
Camera Lite

Lata Mangeshkar Hospital, 4223 F54, Police Nagar CRPF Rd, Digdoh Hills, Police Nagar, Nagpur, Digdoh, Maharashtra 440016, India

Latitude
21.1015467°

Longitude
79.0029883°

Local 10:14:04 AM
GMT 04:44:04 AM

Altitude 347 meters
Saturday, 14.12.2024

Note : Ranjeet Deshmukh Dental College and Research Centre Lift



Male Toilet

पुरुष प्रसाधनगृह

Save Water

पाण्याचा जपून वापर करावा

Do not Spit



GPS Map

Camera Lite

Lata Mangeshkar Hospital, 4223 F54, Police Nagar CRPF Rd, Digdoh Hills, Police Nagar, Nagpur, Digdoh, Maharashtra 440016, India

Latitude

21.1015355°

Longitude

79.002995°

Local 10:14:37 AM

GMT 04:44:37 AM

Altitude 347 meters

Saturday, 14.12.2024

Note : Ranjeet Deshmukh Dental College and Research Centre Male toilet

WAY TO
PRIDEHALL



10th YEAR ORIENTATION PROGRAMME 2024

येथे चुक भरण्यास अर्ध
एकप्यास सवात मनाई आ
कोणीही आदळल्यास रु. 500 /
दंड आकारण्यात येईल
आदेशान्वये
हे केवळ पाणि पिण्याचे ठिकाण
आहे.



GPS Map
Camera Lite

Lata Mangeshkar Hospital, 4223 F54, Police Nagar CRPF Rd, Digdoh Hills, Police Nagar,
Nagpur, Digdoh, Maharashtra 440016, India


Latitude
21.1015425°

Longitude
79.0029785°

Local 10:15:44 AM
GMT 04:45:44 AM

Altitude 347 meters
Saturday, 14.12.2024

Note : Ranjeet Deshmukh Dental College and Research Centre RO water point

 **Female Toilet**
महिला प्रसाधनगृह

 **प्रसाधन - स्त्रिया**
TOILET - LADIES

 **LADIES**
TOILET
स्त्रियों के लिए

 **GPS Map**
Camera Lite

Lata Mangeshkar Hospital, 4223 F54, Police Nagar CRPF Rd, Digdoh Hills, Police Nagar,
Nagpur, Digdoh, Maharashtra 440016, India

Latitude
21.10149872°

Longitude
79.00299686°

Local 10:16:12 AM
GMT 04:46:12 AM

Altitude 347 meters
Saturday, 14.12.2024

Note : Ranjeet Deshmukh Dental College and Research Centre Female washroom



 **GPS Map
Camera Lite**

Lata Mangeshkar Hospital, 4223 F54, Police Nagar CRPF Rd, Digdoh Hills, Police Nagar, Nagpur, Digdoh, Maharashtra 440016, India

Latitude
21.1015765°

Longitude
79.0029727°

Local 10:18:28 AM
GMT 04:48:28 AM

Altitude 347 meters
Saturday, 14.12.2024

Note : Ranjeet Deshmukh Dental College and Research Centre Fire extinguisher

How To Use Fire Extinguisher

Remember the PASS word (Pull - Aim - Squeeze - Sweep)

PASS

Pull
Pull The Pin

Aim
Aim At The Base Of Fire

Squeeze
Squeeze The Operating Handle

Sweep
Sweep From Side To Side

आग लागल्यावर घ्यावची पावकी.

- 1 अलार्मचा वापर करा.
- 2 कायदा क्र. 223 च्या तरतुदी वाचून घ्या.
- 3 अग्निशमक जमवतात अग्निशमक घेताच वापर करावा.
- 4 जगू लागलेले विभाग तसेच सोबाणे व विभागीय भागही सोडून द्यावे.
- 5 जगू लागलेले विभाग विभागीय भागाने सोडून द्यावे व विभागीय भाग सोडणे.
- 6 जगू लागलेले भाग सोडून घेऊन अग्निशमक घ्यावे. अग्निशमक घ्यावे. अग्निशमक घ्यावे.
- 7 अग्निशमक घ्यावे. अग्निशमक घ्यावे. अग्निशमक घ्यावे.

Fire action

- 1 Sound the alarm by operating the nearest fire alarm call signal.
- 2 Dial 112 for call the fire brigade.
- 3 If possible tackle the fire with the appropriate fire fighting equipment. Do not attempt to proceed to areas in doing so.
- 4 Leave the building by the nearest available exit.
- 5 Close all doors and windows to contain the smoke and fire.
- 6 Report to person in charge assembly point at Hospital, Dental College, Medical College, Physiotherapy College, Blood Bank, Nursing College.
- 7 Do not take risks. Do not stop to collect personal belongings. Do not use lifts. Do not re-enter the building for any reason unless authorized to do so.



GPS Map
Camera Lite

Lata Mangeshkar Hospital, 4223 F54, Police Nagar CRPF Rd, Digdoh Hills, Police Nagar, Nagpur, Digdoh, Maharashtra 440016, India

Latitude
21.101545°

Longitude
79.0029882°

Local 10:19:30 AM
GMT 04:49:30 AM

Altitude 347 meters
Saturday, 14.12.2024

Note : Ranjeet Deshmukh Dental College and Research Centre Fire extinguisher



4222+MV5, inside lata mangeshkar hospital, Police Nagar, Nagpur, Digdoh, Maharashtra 440016, India

Latitude
21.10194307°

Longitude
79.00282251°

Local 10:21:08 AM
GMT 04:51:08 AM

Altitude 336 meters
Saturday, 14.12.2024

Note : Ranjeet Deshmukh Dental College and Research Centre Multipurpose hall



 **GPS Map
Camera Lite**

4222+MV5, inside lata mangeshkar hospital, Police Nagar, Nagpur, Digdoh, Maharashtra 440016, India

Latitude
21.1019952°

Longitude
79.0027398°

Local 10:22:09 AM
GMT 04:52:09 AM

Altitude 336 meters
Saturday, 14.12.2024

Note : Ranjeet Deshmukh Dental College and Research Centre Lecture hall

INNOVATION AND INCUBATION CELL

INNOVATION AND INCUBATION CELL
Ranjeet Deshmukh Dental College and Research Centre, Nagpur

VISION
To promote generation of innovative research ideas and their translation into practice in the field of healthcare through development of bio-medical devices

MISSION
- To conduct capacity building programmes to increase the awareness regarding innovation and entrepreneurship
- To provide mentoring support, necessary infrastructure and funds for the innovation devices

EXECUTIVE COMMITTEE

Working Committee Dr. Abhay Kolte Dean and Chairman BORS Prof and Head, Dept of Periodontics	Advisors Dr. Ashish Jain Professor and Head, Department of Periodontology, Dr. H. S. Judge Institute of Dental Sciences, Punjab University, Chandigarh.
Dr. S. R. Shenoi Vice-Dean and PG Director Prof and Head, Dept of Oral & Maxillofacial Surgery	Dr. Jaljeep Mahendra Post Graduate Director, Professor Periodontology, Meenakshi Ammal Dental College, Chennai.
Dr. Mukta Motwani Vice Dean Clinical and Co-chairman BORS Prof and Head, Dept of Oral Medicine & Radiology	Dr. Haslmi Uddanwadikar Associate Professor, Department of Mechanical Engineering, Vivekananda National Institute of Technology, Nagpur.
Dr. Sateesh Deshpande Co-Ordinator Professor, Dept of Prosthodontics	Dr. Punil R. Fulede Project Manager, DMMS NEWGEN IEDC, SP Dental College, Wardha.
Prof. Abhijeet Raut (B.E., M.Tech) Research Mentor	

FLAGSHIP SCHEMES

- RD Innovation Fund • Patent support and Incentive
- Publication incentive • Research grant for Interns and Post-graduate students • Collaborative research grant • Financial support to participate in conferences and workshops



4222+MV5, inside lata mangeshkar hospital, Police Nagar, Nagpur, Digdoh, Maharashtra
440016, India

Latitude
21.1020155°

Longitude
79.0028314°

Local 10:24:03 AM
GMT 04:54:03 AM

Altitude 336 meters
Saturday, 14.12.2024

Note : Ranjeet Deshmukh Dental College and Research Centre Innovation and incubation cell



 **GPS Map**
Camera Lite

Lata Mangeshkar Hospital, 4223 F54, Police Nagar CRPF Rd, Digdoh Hills, Police Nagar, Nagpur, Digdoh, Maharashtra 440016, India

Latitude
21.10150216°

Longitude
79.00305637°

Local 10:36:58 AM
GMT 05:06:58 AM

Altitude 347 meters
Saturday, 14.12.2024

Note : Ranjeet Deshmukh Dental College and Research Centre Parking



4222+FXC, Police Nagar, Nagpur, Digdoh, Maharashtra 440016, India

Latitude
21.10168341°


Longitude
79.00309881°

Local 10:38:22 AM
GMT 05:08:22 AM

Altitude 336 meters
Saturday, 14.12.2024

Note : Ranjeet Deshmukh Dental College and Research Centre Parking



 **GPS Map
Camera Lite**

4222+MV5, inside lata mangeshkar hospital, Police Nagar, Nagpur, Digdoh, Maharashtra 440016, India

Latitude
21.10208944°

Longitude
79.00285578°

Local 10:42:17 AM
GMT 05:12:17 AM

Altitude 336 meters
Saturday, 14.12.2024

Note : Ranjeet Deshmukh Dental College and Research Centre Pride hall



 **GPS Map**
Camera Lite

4232+6H5, Police Nagar, Nagpur, Digdoh, Maharashtra 440016, India

Latitude
21.1028875°

Longitude
79.0025186°

Local 10:43:37 AM
GMT 05:13:37 AM

Altitude 333 meters
Saturday, 14.12.2024

Note : Ranjeet Deshmukh Dental College and Research Centre Lecture hall



 **GPS Map**
Camera Lite

Lata Mangeshkar Hospital, 4223 F54, Police Nagar CRPF Rd, Digdoh Hills, Police Nagar, Nagpur, Digdoh, Maharashtra 440016, India

Latitude
21.1015377°

Longitude
79.0029932°

Local 11:51:52 AM
GMT 06:21:52 AM

Altitude 336 meters
Saturday, 14.12.2024

Note : Ranjeet Deshmukh Dental College and Research Centre Wellness centre

Nagpur, Maharashtra, India



Longitude Latitude

79.0043° E 21.107° N

11 258C

Monday, 18, Nov, 2019 AM



Nagpur, Maharashtra, India



Longitude Latitude

79.0026° E 21.1012° N



25° C

Monday, 18, Nov, 2019

11:13 AM



Nagpur, Maharashtra, India



Longitude Latitude

79.008° E 21.1013° N



25° C

Monday, 18 Nov, 2019 11:17 AM

Nagpur, Maharashtra, India



Longitude Latitude

79.0032° E 21.1062° N



25° C

Monday, 18, Nov, 2015

11:19 AM



Nagpur, Maharashtra, India



Longitude Latitude

79.0082° E 21.018° N

Monday, 18, Nov, 2019



25° C

11:16 AM



GPS Map Camera

Nagpur Division, Maharashtra, India
4222+MV5, inside lata mangeshkar hospital, Police Nagar,

Lat 21.101676°

Long 79.002254°

17/12/2024 03:49 PM GMT+05:00



Google



 **GPS Map**
Camera Lite

4222+FXC, Police Nagar, Nagpur, Digdoh, Maharashtra 440016, India

Latitude
21.1011172°

Longitude
79.0027077°

Local 07:54:00 AM
GMT 02:24:00 AM

Altitude 347 meters
Friday, 20.12.2024

Note : Matoshree hall



GPS Map
Camera Lite

Unnamed Road, Digdoh Hills, Police Nagar, Nagpur, Digdoh, Maharashtra 440016, India

Latitude
21.10161486°

Longitude
79.00319502°

Local 02:33:02 PM
GMT 09:03:02 AM

Altitude 347 meters
Friday, 13.12.2024

Note : Ranjeet Deshmukh Dental College and Research Centre

VSPM ACADEMY OF HIGHER EDUCATION

LATA MANGESHKAR HOSPITAL

 **GPS Map**
Camera Lite

218, Police Nagar CRPF Rd, Digdoh Hills, Police Nagar, Nagpur, Digdoh, Maharashtra
440016, India

Latitude
21.10267123°

Longitude
79.00382431°

Local 02:35:13 PM
GMT 09:05:13 AM

Altitude 338 meters
Friday, 13.12.2024

Note : Ranjeet Deshmukh Dental College and Research Centre