




Nagpur, Maharashtra, India

Digdoh Hills, Nagpur, Maharashtra,  
India, 440019

Lat 21.102917 Long 790831

2024/12/03

 76 °F

 333° NW

 77%



Nagpur, Maharashtra, India

Digdoh Hills, Nagpur, Maharashtra,  
India, 440019

Lat 21.402917 Long 79.0831

2024/12/03

76° 1' E

77%

166° S

GPS MAP CAMERA



Nagpur, Maharashtra, India

Digdoh Hills, Nagpur, Maharashtra, India, 440019

Lat 21.102917 Long 79.0831

2024/12/03

 76 °F

 278° W

 77%



# Nagpur, Maharashtra, India



Latitude

21.1016° N

Longitude

79.0023° E

Friday, 2024, Dec, 06



0° C

12:56 PM



77%

76°F

2024/12/03

Lat 21.102912 Long 79.0831

Nagpur, Maharashtra, India, 440019

Nagpur, Maharashtra, India

267° W

GPS MAP CAMERA

# Nagpur, Maharashtra, India



Latitude Longitude

21.1016° N

79.1519° E

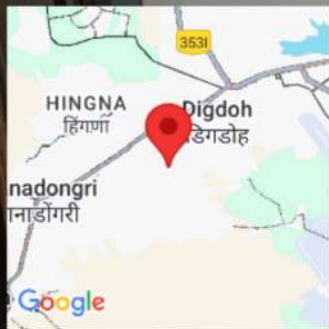
Wednesday, 04 Dec 20...



29° C

12:18 PM

# Nagpur, Maharashtra, India



Latitude

21.1016° N

Longitude


79.0023° E

Wednesday, 2024, Dec,...



29° C

12:26 PM



Nagpur, Maharashtra, India

Digdoh Hills, Nagpur, Maharashtra, India, 440019

Lat 21.102917 Long 79.0831

2024/12/03

76 °F

285° W

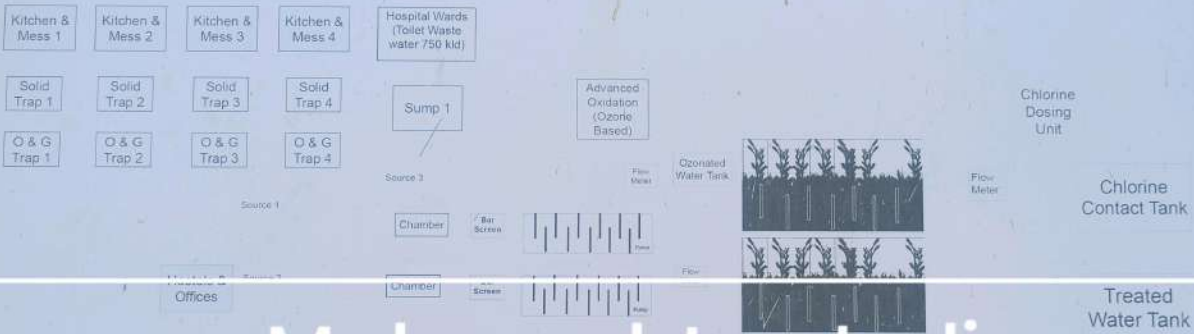
77%

Legal

# Effluent Treatment Plant and Sewage Treatment Plant

## STP Section

## ETP Section



Nagpur, Maharashtra, India

### Salient Features:

- ETP
- Capacity: 750 kld
- Primary + Advanced Oxidation + Secondary + Disinfection
- STP
- Capacity: 250 kld
- Primary + Secondary + Disinfection



Latitude

21.1016° N

Longitude

79.0023° E

29° C

Wednesday, 2024, Dec,...

12:26 PM