


 **GPS Map Camera**

Nagpur, Maharashtra, India 
4222+fxc, Hingna Rd, Digdoh Hills, Police Nagar,
Nagpur, Maharashtra 440019, India
Lat 21.101952° Long 79.002855°
Tuesday, 09/12/2025 10:30 AM GMT +05:30





 **GPS Map Camera**

Nagpur, Maharashtra, India 


4222+fxc, Hingna Rd, Digdoh Hills, Police Nagar,
Nagpur, Maharashtra 440019, India

Lat 21.101958° Long 79.002822°


Tuesday, 09/12/2025 10:30 AM GMT +05:30



Google



 **GPS Map Camera**

Nagpur, Maharashtra, India 

4222+fxc, Hingna Rd, Digdoh Hills, Police Nagar,
Nagpur, Maharashtra 440019, India


Lat 21.101951° Long 79.002851°

Tuesday, 09/12/2025 10:30 AM GMT +05:30





 **GPS Map Camera**

Nagpur, Maharashtra, India 

4222+fxc, Hingna Rd, Digdoh Hills, Police Nagar,
Nagpur, Maharashtra 440019, India

Lat 21.101944° Long 79.00283°

Tuesday, 09/12/2025 10:30 AM GMT +05:30




Google



STACK ROOM



GPS Map Camera

Nagpur, Maharashtra, India 

4222+fxc, Hingna Rd, Digdoh Hills, Police Nagar,
Nagpur, Maharashtra 440019, India

Lat 21.10196° Long 79.002826°

Tuesday, 09/12/2025 10:43 AM GMT +05:30




Google

REFERENCE SECTION



GPS Map Camera

Nagpur, Maharashtra, India 
4222+fxc, Hingna Rd, Digdoh Hills, Police Nagar,
Nagpur, Maharashtra 440019, India
Lat 21.101984° Long 79.002805°
Tuesday, 09/12/2025 10:42 AM GMT +05:30





UG Computer Section

 **GPS Map Camera**

Nagpur, Maharashtra, India 

4222+fxc, Hingna Rd, Digdoh Hills, Police Nagar,
Nagpur, Maharashtra 440019, India

Lat 21.102006° Long 79.002759°

Tuesday, 09/12/2025 10:39 AM GMT +05:30



Google




Staff Reading Room

TION

REFERENCE SECTION



 GPS Map Camera

Nagpur, Maharashtra, India 

4222+fxc, Hingna Rd, Digdoh Hills, Police Nagar,
Nagpur, Maharashtra 440019, India

Lat 21.10201° Long 79.0029°

Tuesday, 09/12/2025 10:34 AM GMT +05:30




Google

Staff Reading Room

REFERENCE SECTION

 GPS Map Camera

Nagpur, Maharashtra, India 

4222+fxc, Hingna Rd, Digdoh Hills, Police Nagar,
Nagpur, Maharashtra 440019, India

Lat 21.101919° Long 79.002862°

Tuesday, 09/12/2025 10:35 AM GMT +05:30

